



Touristic map

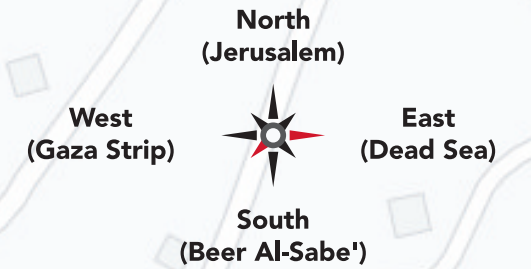
Hebron



The tours are implemented through Tawasalo project

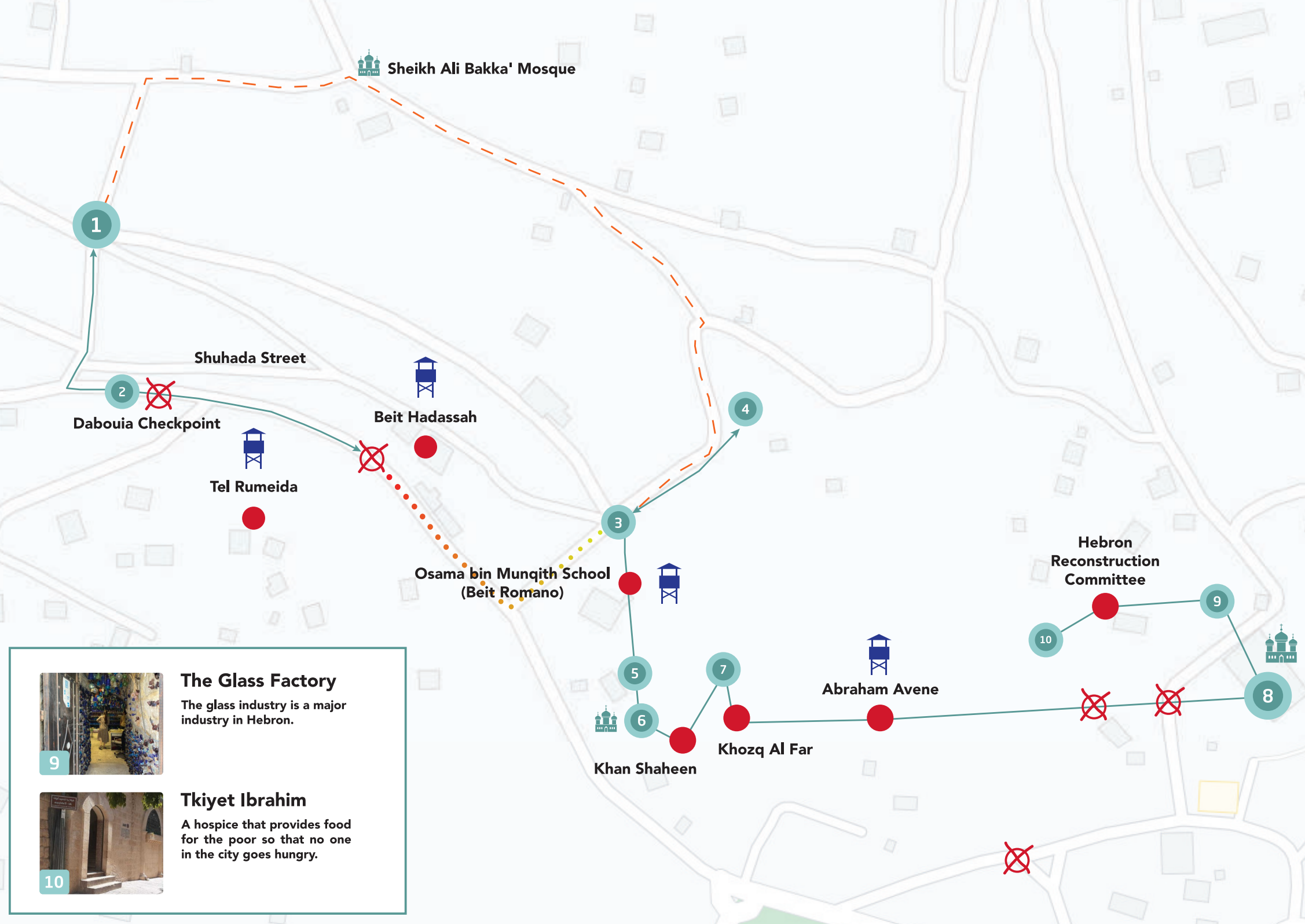
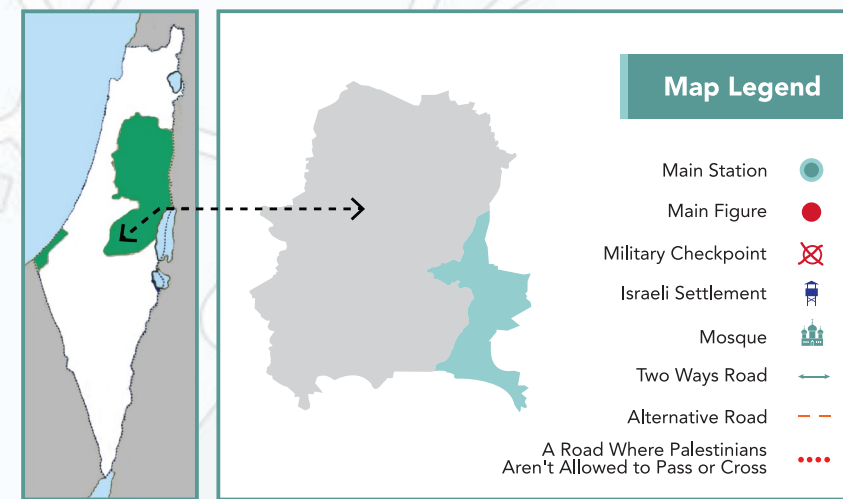
Hebron

Hebron Historical City



Map Legend

- Main Station
- Main Figure
- Military Checkpoint
- Israeli Settlement
- Mosque
- Two Ways Road
- Alternative Road
- A Road Where Palestinians Aren't Allowed to Pass or Cross



9

The Glass Factory
The glass industry is a major industry in Hebron.

10

Tkiyet Ibrahim
A hospice that provides food for the poor so that no one in the city goes hungry.

Main Stations Photos of Hebron

1

Bab Al-Zawiya
In Hebron city center, it used to link the old city with the rest of the neighborhoods. Now a military checkpoint stands on it.

2

Beginning of Al-Shuhada Street
Used to be commercial heart of the city. Now it's completely closed by the Israeli Occupation Forces.

3

The Old Municipality Square
Used to be one of the busiest spots in the city. It stands between the former Municipality building and the place where the Old City officially starts. It is the beginning of the Hebron people's road that leads to all the cities of Palestine.

4

Shajarat Al-Durr Press
One out of the four old olive presses in the city. Later it became a wheat mill as well.

5

Al-Qazzazin Quarter
A neighborhood built in the Ayyubid era. It has four entrances, with a variety of architectural styles.

6

The Great Mosque of Al-Qazzazin
Was built over a pond in the Ottomans period to quench the thirst of pilgrims during the Hajj time, and other travelers.

7

Badran Coffee Square
Named after the popular café that has existed for more than 150 years.

8

The Ibrahimi Mosque (Cave of the Patriarchs)
Consists of several parts built in various periods. It contains several tombs and shrines.