



Touristic map

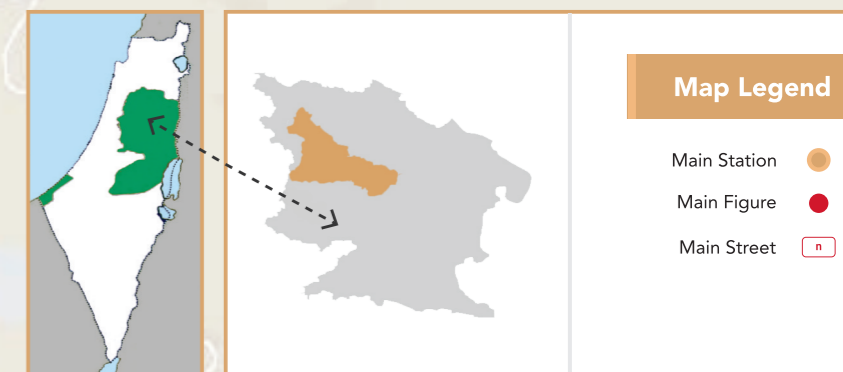
Nablus



The tours are implemented through Tawasalo project

Nablus

Nablus Historical City



Map Legend

- Main Station
- Main Figure
- Main Street

Main Stations Photos of Nablus



Jacob's Well

A Byzantine church built on the famous well where Jesus met the Samaritan woman.

9



Mount Gerizim

Also known as Mount Al-Tur. A rocky mountain that embraces Nablus City from the south, facing Mount Ebal. It is a sacred area to the Samaritans.

1



The Samaritan Community

A Palestinian Abrahamic ethnoreligious group living in Mount Gerizim. It is considered to be one of the smallest religious communities in the world.

2



Khan Al-Wakala

An Ottoman building that was constructed 400 years ago in the heart of the old city of Nablus. It has been a stop and a meeting place for Palestinian and other merchants and travelers throughout history.


3



Tell Balata (Balata Hill)

A 5,000 years old Canaanite city, where we can find the remains of the city and a fortified wall.

4



Sebastia

A 3,000-year-old ancient village located northwest of Nablus, is famous for its marble columns and Roman amphitheater.

5



An-Najah University

One of the oldest Palestinian universities, famous for its diversity and national orientations. Its motto is "We build the present to shape the future."


6



Balata Refugee Camp

Is the home of refugees displaced from 60 villages in Lydda (Lod), Ramleh, and Jaffa since 1950. It is crowded in population and rich in activities and events. It has diverse spaces like the Balata Youth Center.

7



Youssef's Tomb

The shrine and tomb of "Youssef Dwaikat." The shrine is of importance to the Palestinians; however, is located within an area controlled by the Israeli occupation forces. It is a hotspot for constant tension.

8



Brot
für die Welt



الرؤية الفلسطينية
PALESTINIAN VISION