




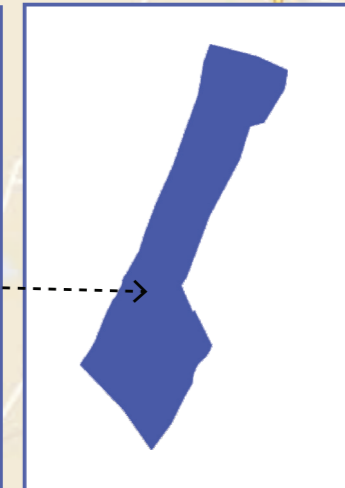
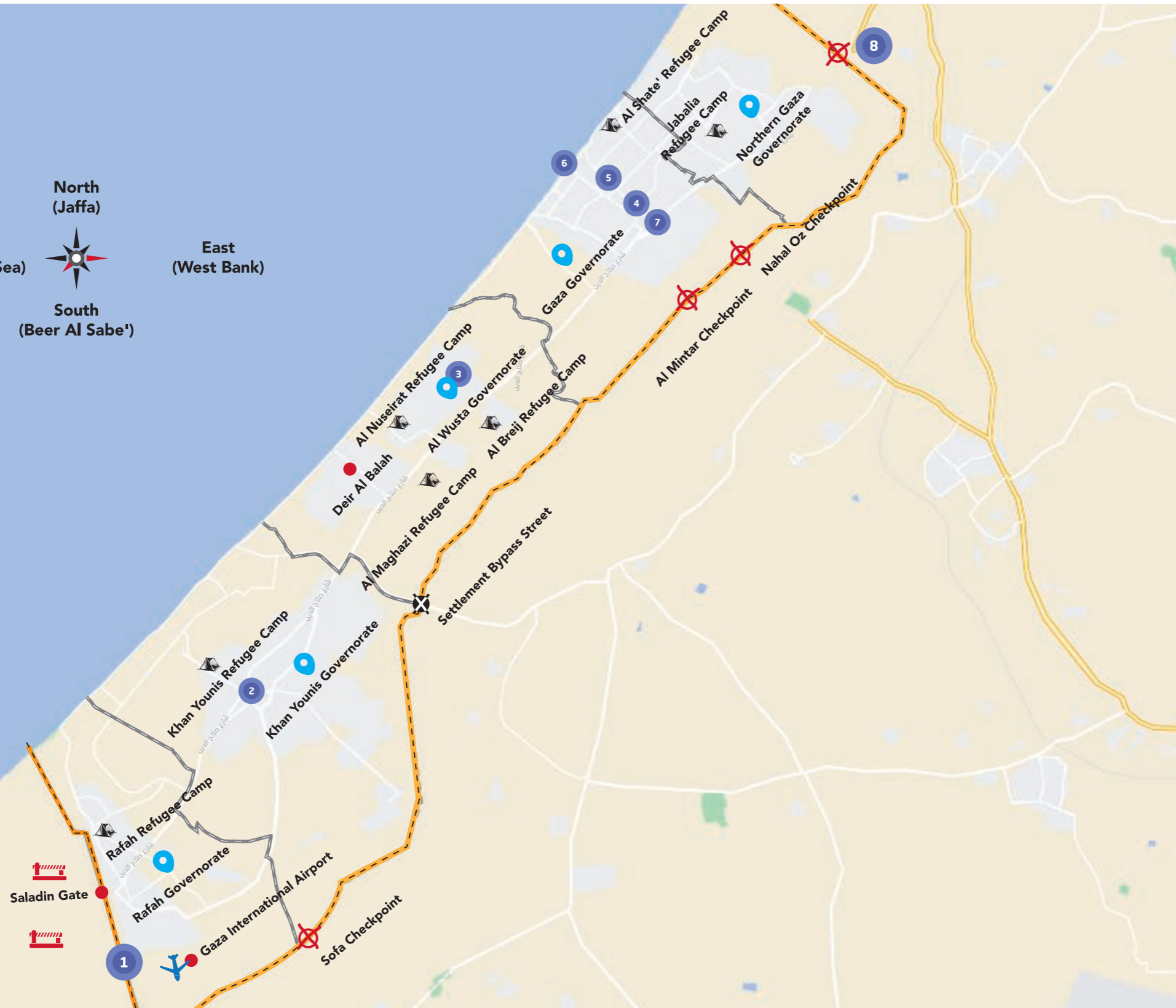
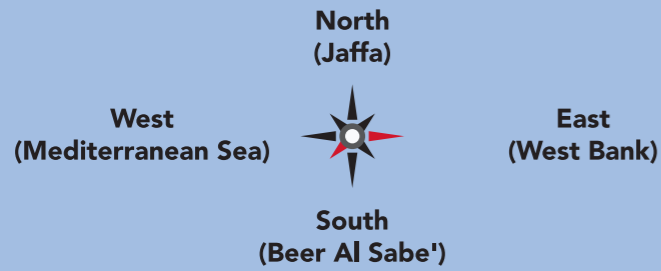
Touristic map

Gaza Strip



The tours are implemented through Tawasalo project

Gaza Strip




Map Legend

- Main Station
- Main Figure
- Military Checkpoint
- Closed Military Checkpoint
- Refugee Camp
- Land Border
- 1949 Armistice Line and the Apartheid Wall
- Gaza's Governorates Borders
- Main Governorate

Main Stations Photos of Gaza Strip




Rafah Crossing
Gaza's southern gateway to the world through Egypt.



Khan Younis
One of the ancient cities in the Gaza Strip. It was a distinctive commercial and cultural center.




Al Wusta Governorate
Consists of several important areas, including: Al-Nuseirat and Al-Maghazi refugee camps, Al-Mughraqa town, and Deir Al-Balah city.



Gaza Old City
The historic city that witnessed world empires passing through.



The Unknown Soldier Square
One of the new neighborhoods of Gaza city. It became the center for political and social demonstrations. The Palestinian Legislative Council was built in this same location.



The Port of Gaza
Located in the north of Gaza coast and on the eastern coast of the Mediterranean Sea. It was one of the major ports in Palestine and was mentioned in many historical and ancient texts.



Al Shujaiyya Station
The spot where the old train station was. It is the road leading to the north of the strip.



Erez Checkpoint
An Israeli military checkpoint, located in the north of Gaza Strip. It disconnects Gaza from the rest of Palestine.